

NOTICE OF VOTING DISTRICT CHANGES

Borough of Edwardsville

Ward lines changed to reduce number of Wards from 3 to 2.

Ward 1 - To be comprised of part of the area previously known as Ward 3 and all of Ward 1

Ward 2 - To be comprised of part of the area previously known as Ward 3 and all of Ward 2

Changes will be considered by the Luzerne County Court of Common Pleas on

October 13, 2015 @ 9:30 AM

3rd Floor of the Main Courthouse, 200 North River Street, Wilkes-Barre Pennsylvania

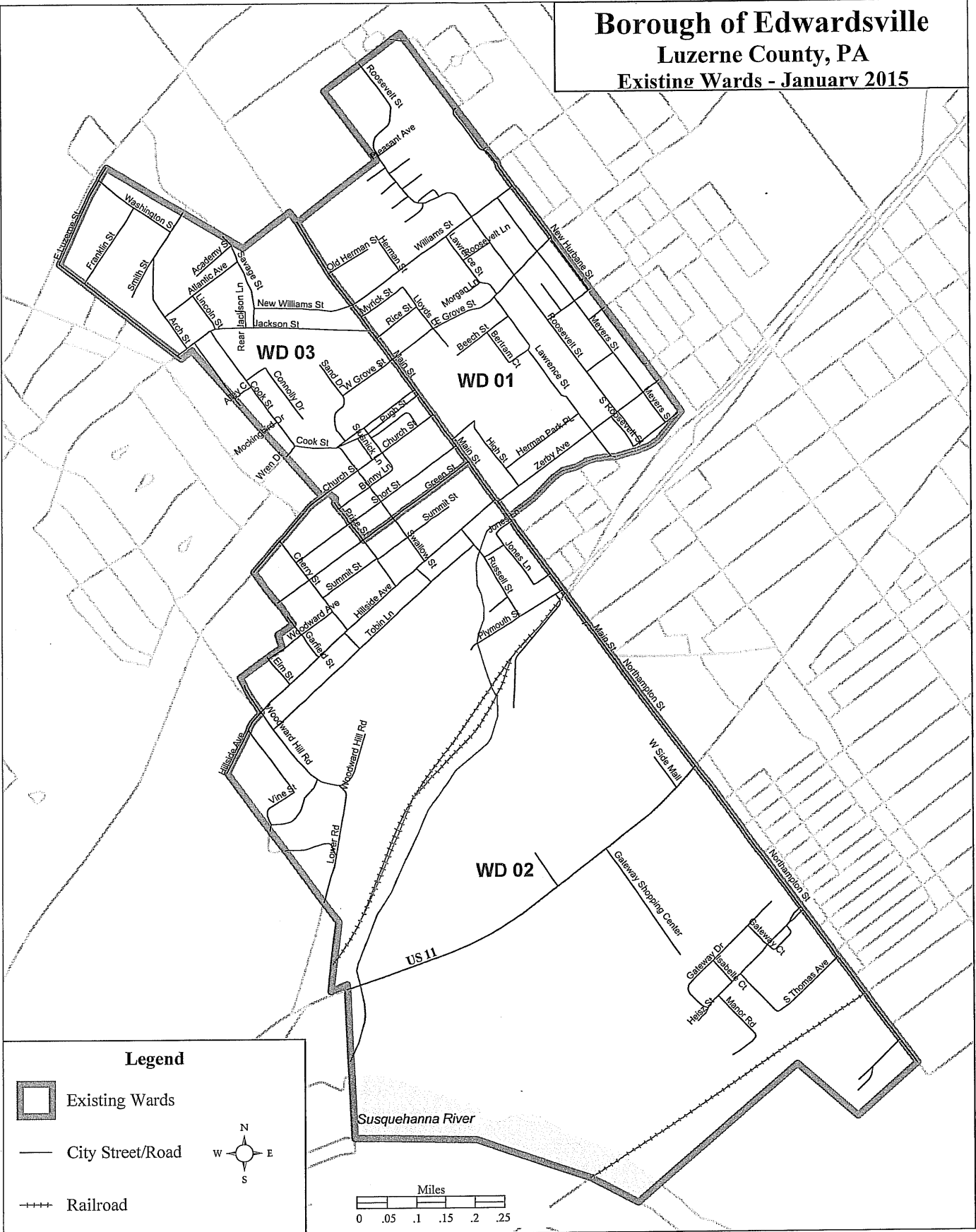
Any persons objecting to these changes must file his objections with the clerk of the Luzerne County Court of Common Pleas at 200 North River St in Wilkes-Barre Pennsylvania prior to close of business;

October 19, 2015

Borough of Edwarsville

Luzerne County, PA

Existing Wards - January 2015



Legend



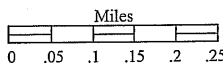
Existing Wards



City Street/Road



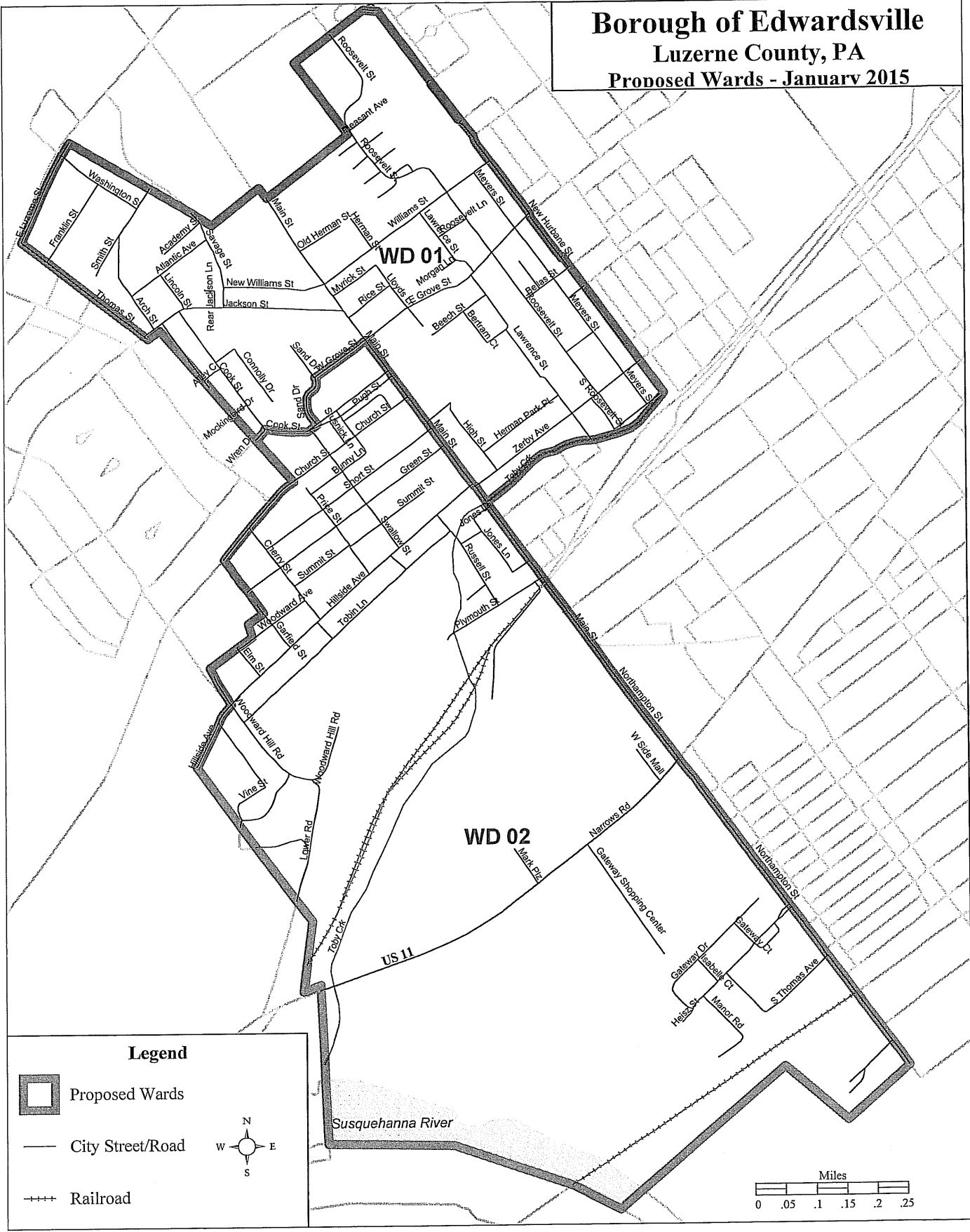
Railroad







Borough of Edwardsville

Luzerne County, PA

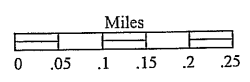
Proposed Wards - January 2015



Legend

-  Proposed Wards
 -  City Street/Road
 -  Railroad
- 

N
W E
S



Borough of Edwardsville

Ward 01

Beginning at the intersection of the centerline of Main Street and West Grove Street,
thence;

1. Southwesterly along the centerline of West Grove Street to the intersection of the centerline of Sand Street, thence;
2. Generally southerly along the centerline of Sand Street to the intersection of the centerline of Pugh Street, thence;
3. Southwesterly along the centerline of Pugh Street to the intersection of the centerline of Cook Street, thence;
4. Westerly along the centerline of Cook Street to the intersection of the centerline of Wren Drive, thence;
5. Southwesterly along the centerline of Wren Drive to the intersection of the boundary of the Borough of Edwardsville, thence;
6. Northwesterly then northeasterly then southeasterly then easterly then northwesterly then easterly then southeasterly then southwesterly along the boundary of the Borough of Edwardsville to the intersection of the centerline of Main Street, thence;
7. Northwesterly along the centerline of Main Street to the intersection of the centerline of West Grove Street and the point and place of beginning.

Borough of Edwardsville

Ward 02

Beginning at the intersection of the centerlines of Northampton Street, Narrows Road (US 11) and the boundary of the Borough of Edwardsville, thence;

1. Southeasterly along the centerline of Northampton Street and the boundary of the Borough of Edwardsville then generally westerly then generally northerly then generally easterly along the boundary of the Borough of Edwardsville to the intersection of the centerline of Wren Drive, thence;
2. Northeasterly along the centerline of Wren Drive to the intersection of the centerline of Cook Street, thence;
3. Easterly along the centerline of Cook Street to the intersection of the centerline of Pugh Street, thence;
4. Easterly along the centerline of Pugh Street to the intersection of the centerline of Sand Street, thence;
5. Northeasterly along the centerline of Sand Street to the intersection of the centerline of West Grove Street, thence;
6. Northeasterly along the centerline of West Grove Street to the intersection of the centerline of Main Street, thence;
7. Southeasterly along the centerline of Main Street to the intersection of the Northampton Street, thence;
8. Southeasterly along the centerline of Northampton Street to the intersection of Narrows Road (US 11) and the boundary of the Borough of Edwardsville and the point and place of beginning